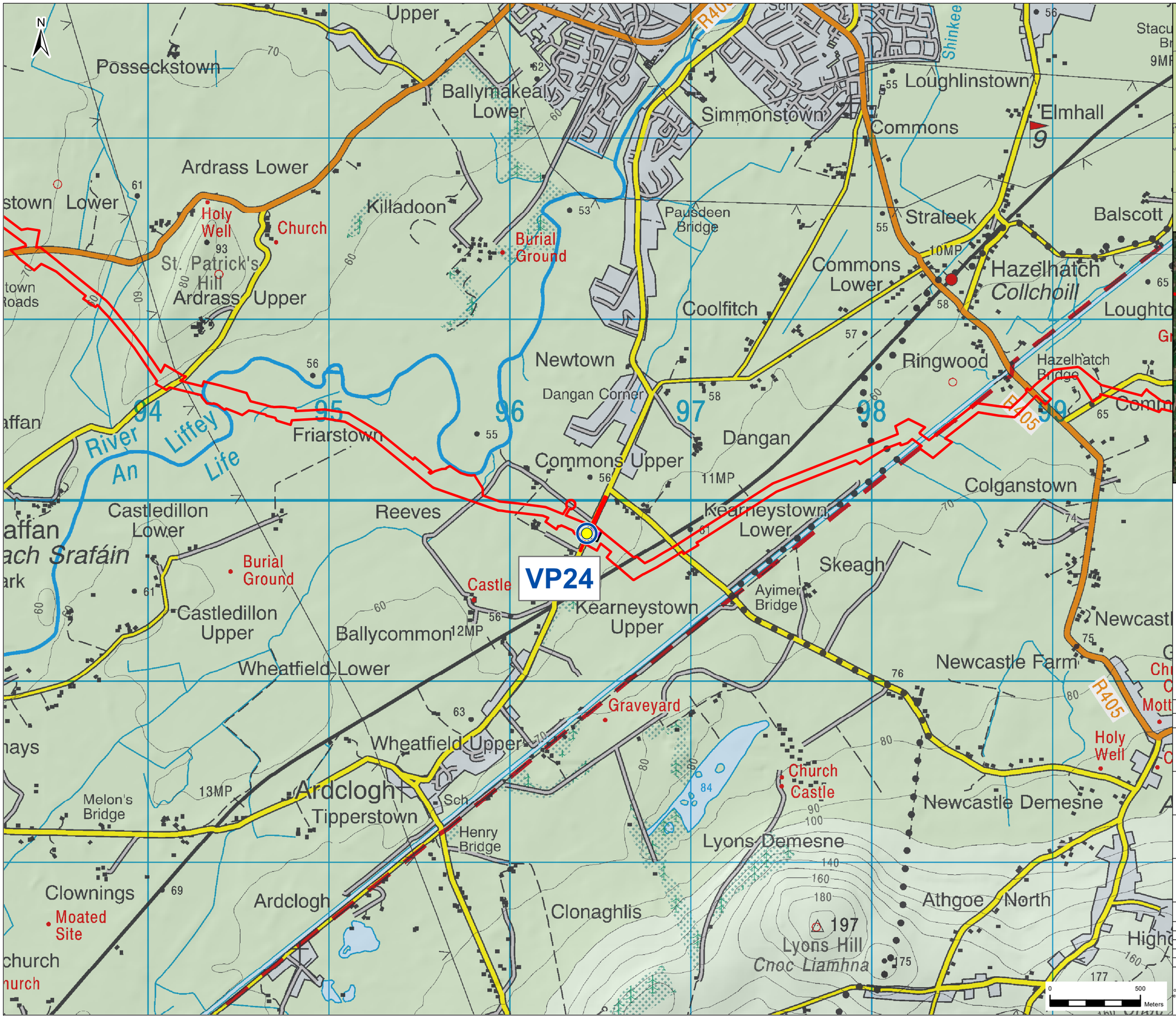

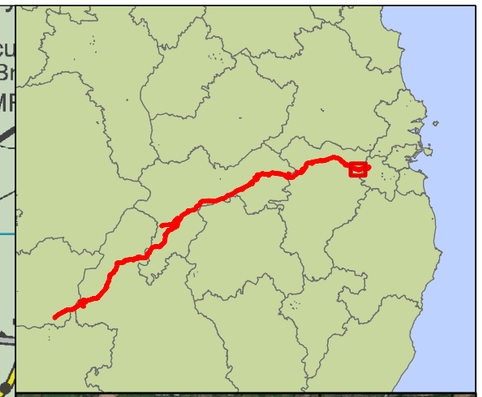

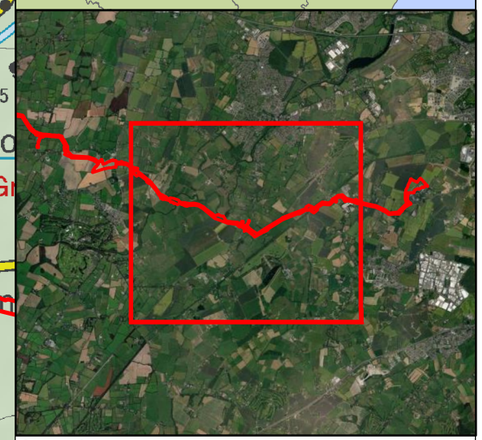

Legend

- Planning Application Boundary
- Start / End of Bordering Figure
- Haul Roads
- Flow Control Valve
- Construction Compound
- County Boundary
- Daytime and Night time Viewpoints

Rev.	Date	Purpose of revision	Drawn	Check'd	Rev'd	Appr'd
F02	17/10/25	Final - Planning Application	LD	POC	RB	RB

Jacobs TOBIN

Client

Uisce Éireann Irish Water

Tionscadal Soláthair Uisce Water Supply Project

Project

Water Supply Project
Eastern and Midlands Region

Drawing Title

Figure 16.17

Viewpoint Locations Selected for the Proposed Flow Control Valve

Drawing Status

Final - Planning Application

Scale @A3	1:20,000	DO NOT SCALE
Jacobs No.	32105801	
Client No.	9318	
Drawing No.	32105801/100/	
Filepath	G:\WORK\SAN\Water_Supply_Project\03\Figures\Fig_16_17_.mxd	

Copyright © Ordnance Survey Ireland. Licence number 3/3/34/Irish Water.
© Copyright 2023 Jacobs Engineering Ireland Limited. The concepts and information contained in this document are the property of Jacobs. Use or copying of this document in whole or in part without the written permission of Jacobs constitutes an infringement of copyright. Limitation: This drawing has been prepared on behalf of, and for the exclusive use of Jacobs' Client, and is subject to, and issued in accordance with, the provisions of the contract between Jacobs and the Client. Jacobs accepts no liability or responsibility whatsoever for, or in respect of, any use of, or reliance upon, this drawing by any third party.